








Hazard Mitigation Planning Project

Wexford County Priority Areas

Legend

-  Priority Areas
-  Roads
-  Highways
-  Railroads
-  Rivers/Creeks
-  Political Boundaries
-  Lakes/Ponds

Priority Areas:

1. Severe Winter Weather - County wide
2. Wildfires - County wide
3. Highwinds - along M-115
4. Flooding - Lake Cadillac, Silver Creek (in Greenwood Twp), Fletcher Creek (in Wexford Twp)

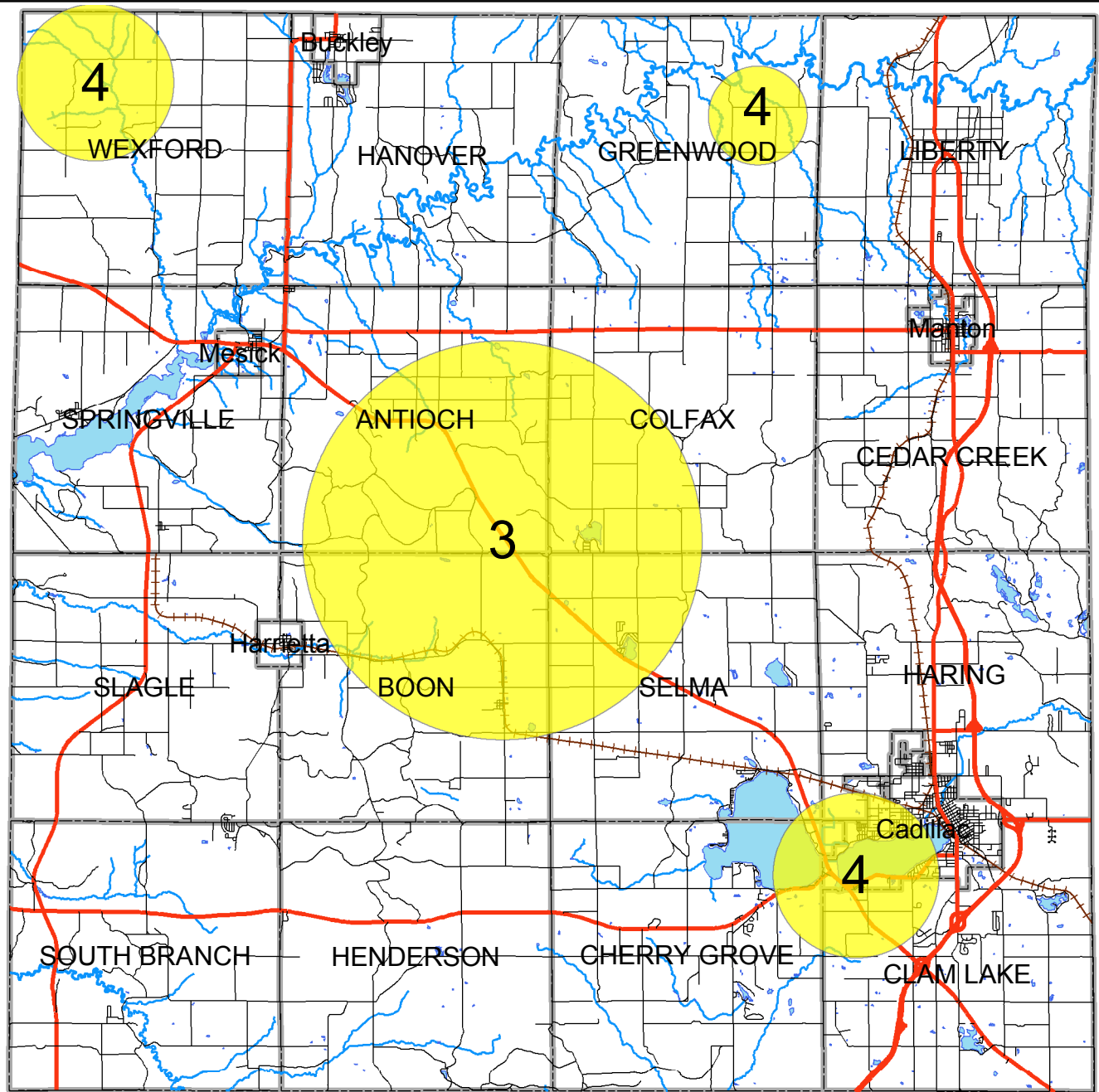
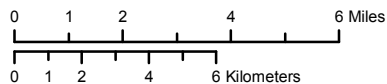


Figure 1



Map produced by:
 Northwest Michigan Council of Governments

Map Date: 8 April 2005
 Path: M:\GIS\Projects\HazardMit\Wexbase_Priorities_Letter.mxd