













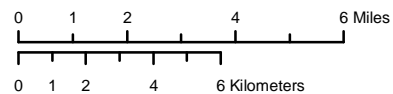
Hazard Mitigation Planning Project
Missaukee County Priority Areas

Legend

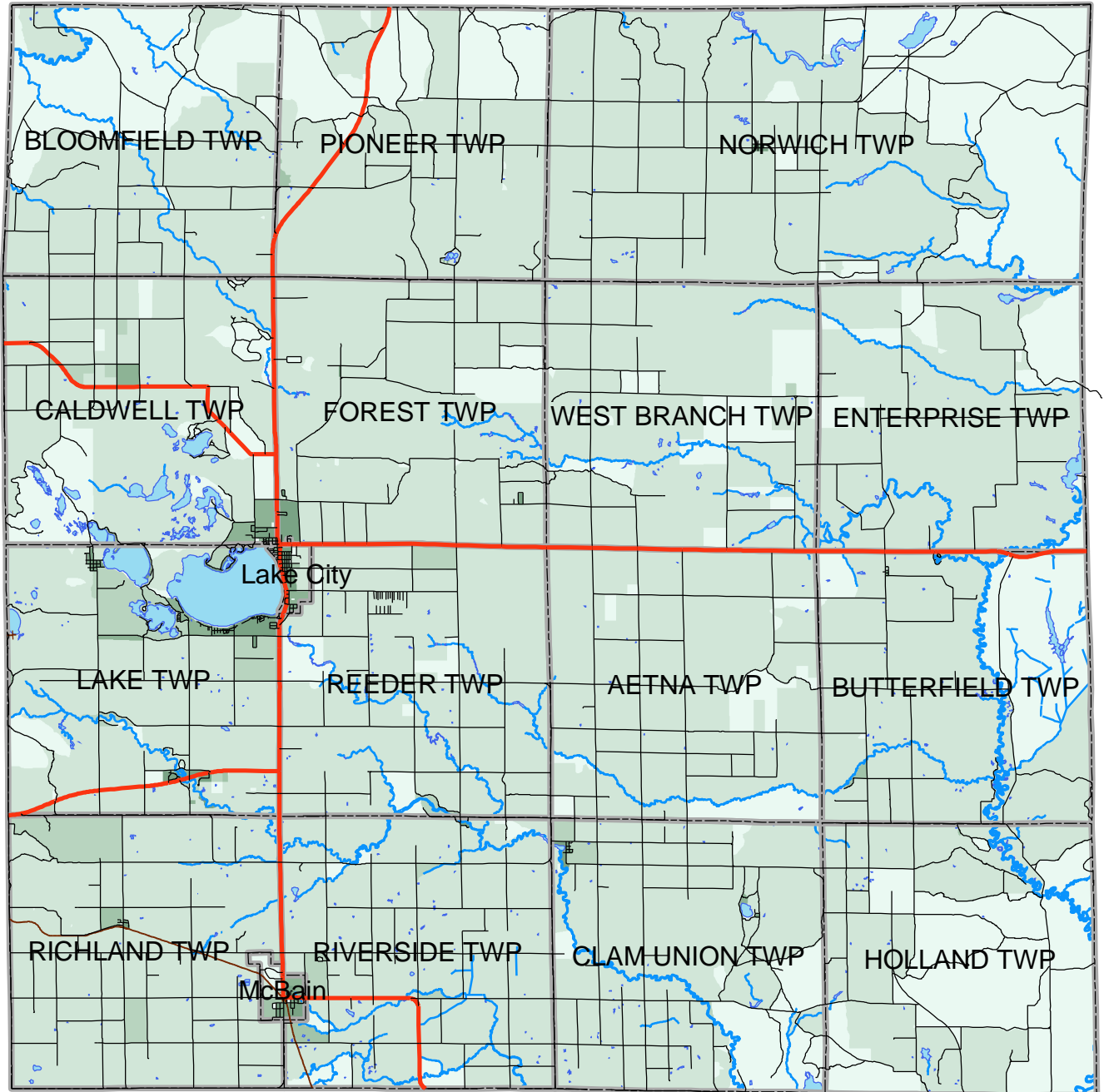
-  Highways
-  Roads
-  Railroads
-  Political Boundaries
-  Rivers/Creeks
-  Lakes/Ponds

Number of People per sq. mile

-  No People
-  1 - 100
-  101 - 200
-  201 - 300
-  301 - 400
-  >400



a



Map produced by:
Northwest Michigan Council of Governments

Map Date: 8 March 2005
Path: M:\GIS\Projects\HazardMit\Misbase_Population_Letter.mxd

Figure 1