








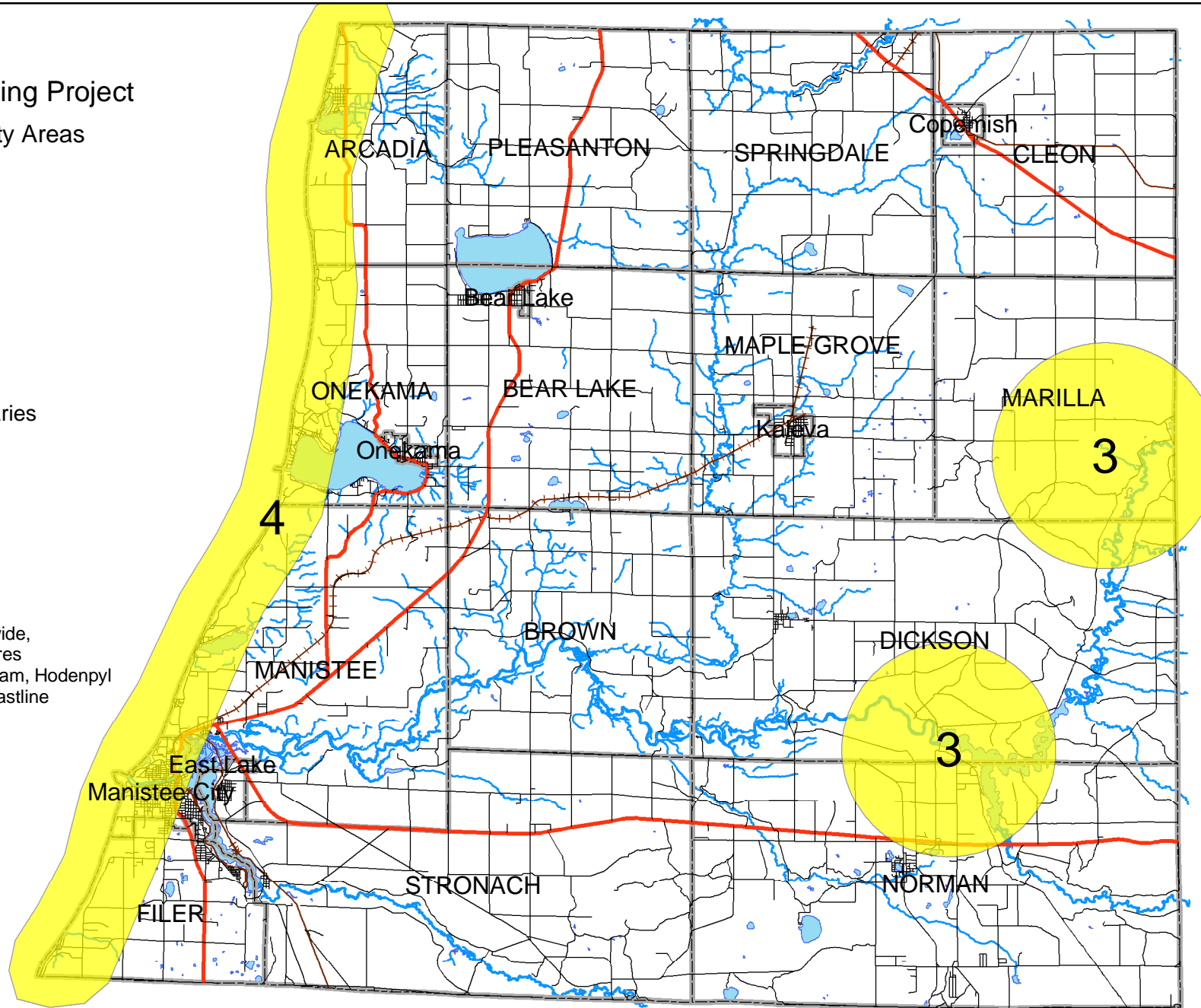
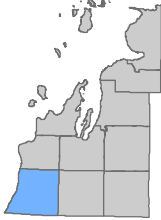
# Hazard Mitigation Planning Project

## Manistee County Priority Areas

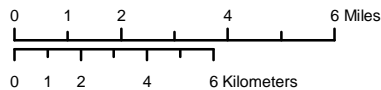
### Legend

-  Priority Areas
-  Highways
-  Roads
-  Railroads
-  Political Boundaries
-  Rivers/Creeks
-  Lakes/Ponds

- Priority Areas:
1. Potential Wildfires - County wide
  2. Severe Winter Weather - County wide, heavy snow & extreme temperatures
  3. Dams and Flooding Areas - Tippy Dam, Hodenpyl
  4. Erosion Areas - Lake Michigan Coastline



a



Map produced by:  
 Northwest Michigan Council of Governments

Map Date: 8 March 2005  
 Path: M:\GIS\Projects\HazardMit\Manbase\_Priorities\_Letter.mxd

Figure 1