








# Hazard Mitigation Planning Project

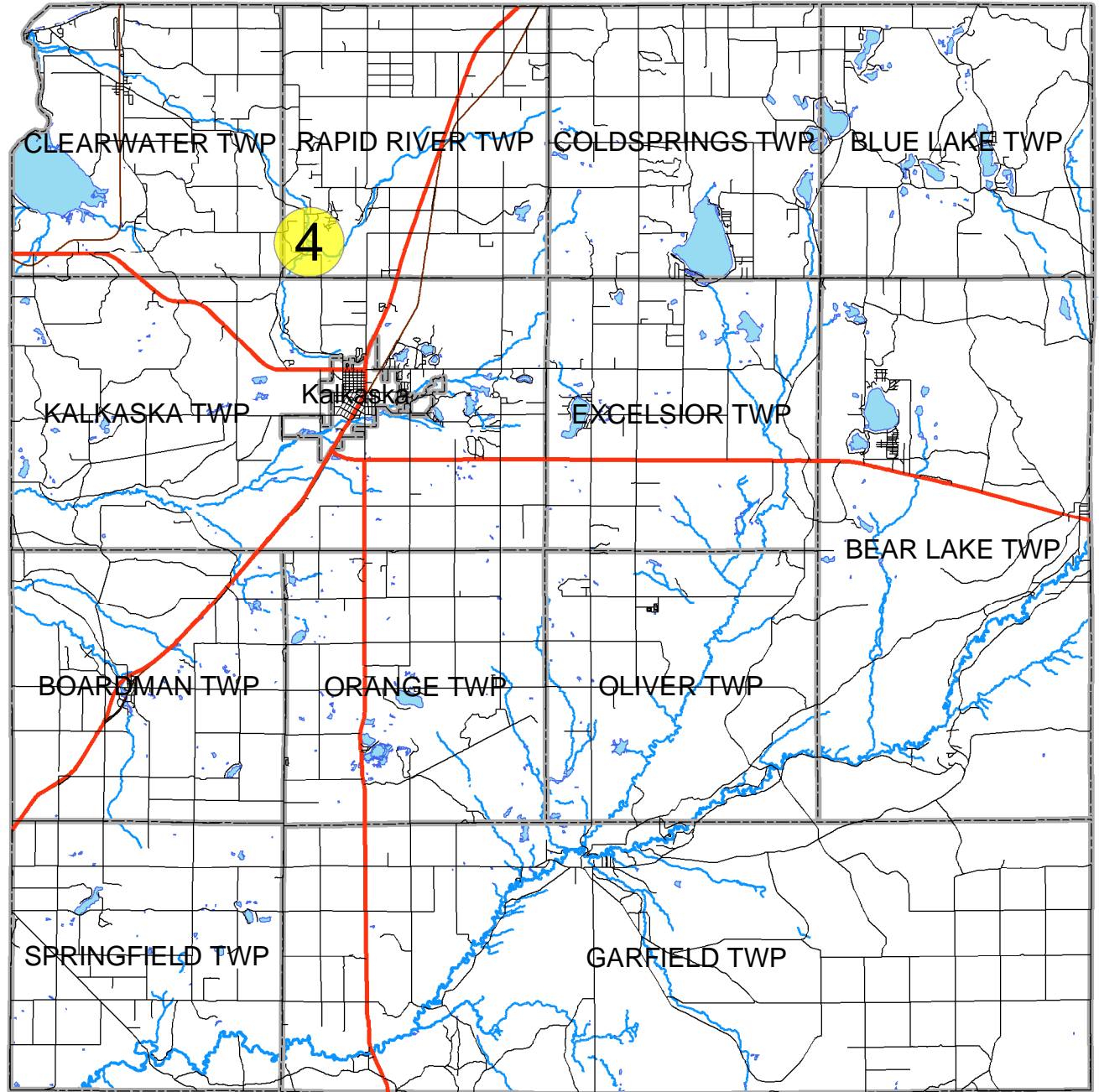
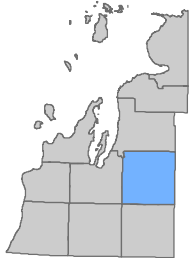
## Kalkaska County Priority Areas

### Priority Areas:

1. Severe Thunderstorms, Tornadoes, and High Winds - County wide (straight line winds)
2. Potential Wildfire Areas - County wide
3. Snow and Ice - County wide
4. Rugg Dam/Pond

### Legend

-  Priority Areas
-  Highways
-  Roads
-  Railroads
-  Political Boundaries
-  Rivers & Creeks
-  Lakes & Ponds



a

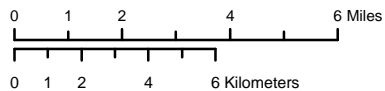


Figure 1