













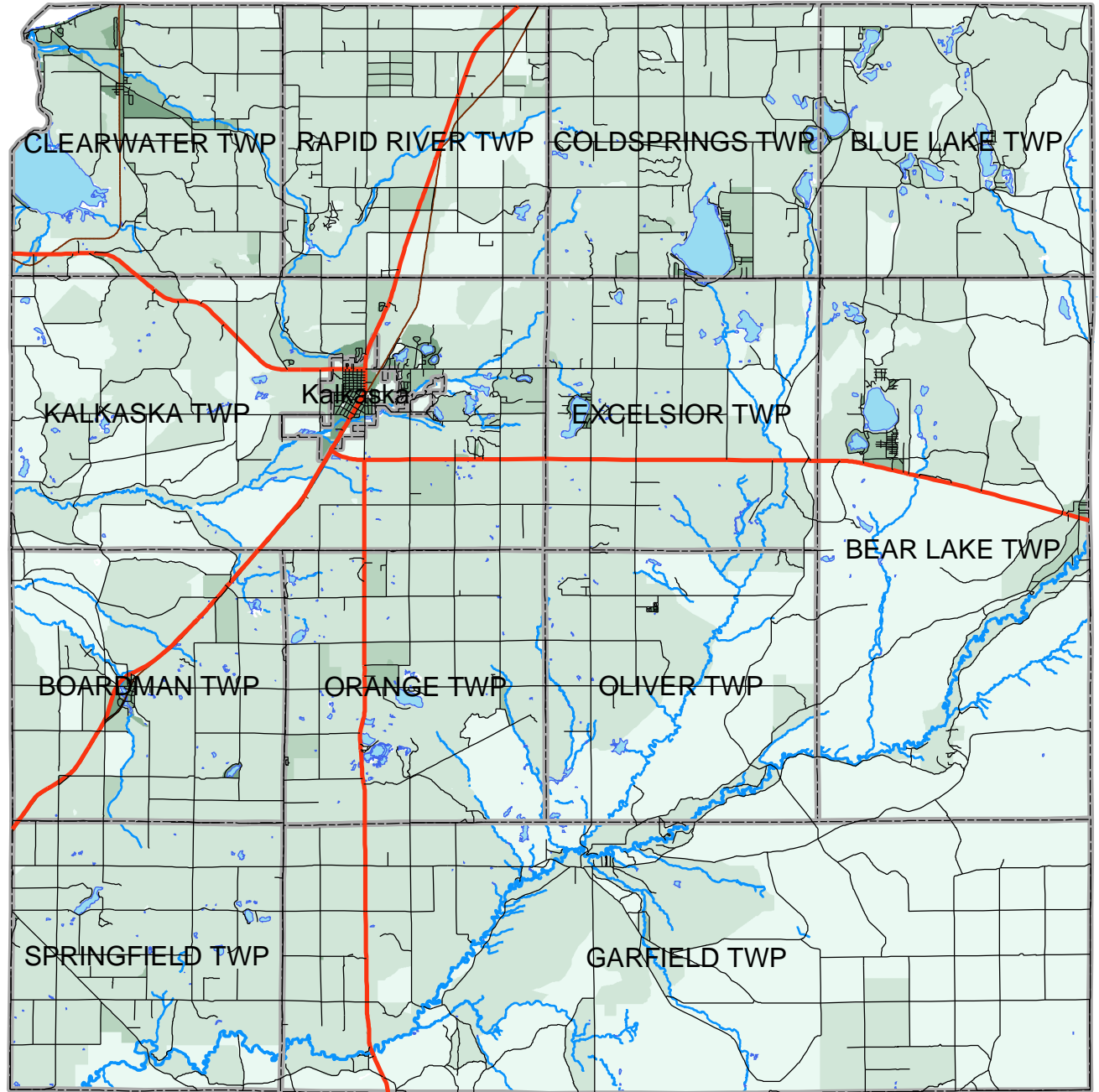
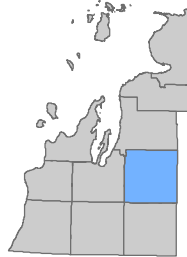
Hazard Mitigation Planning Project
Kalkaska County

Legend

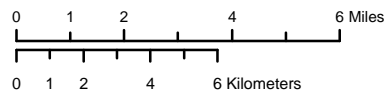
-  Highways
-  Roads
-  Railroads
-  Political Boundaries
-  Rivers & Creeks
-  Lakes & Ponds

Number of People per sq. mile

-  No People
-  1 - 100
-  101 - 200
-  201 - 300
-  301 - 400
-  >400



a



Map produced by:
**Northwest Michigan
Council of Governments**

Map Date: 8 March 2005
Path: M:\GIS\Projects\HazardMit\Kalbase_Population_Letter.mxd

Figure 1