








Hazard Mitigation Planning Project

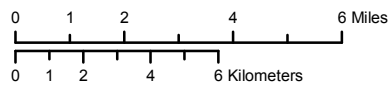
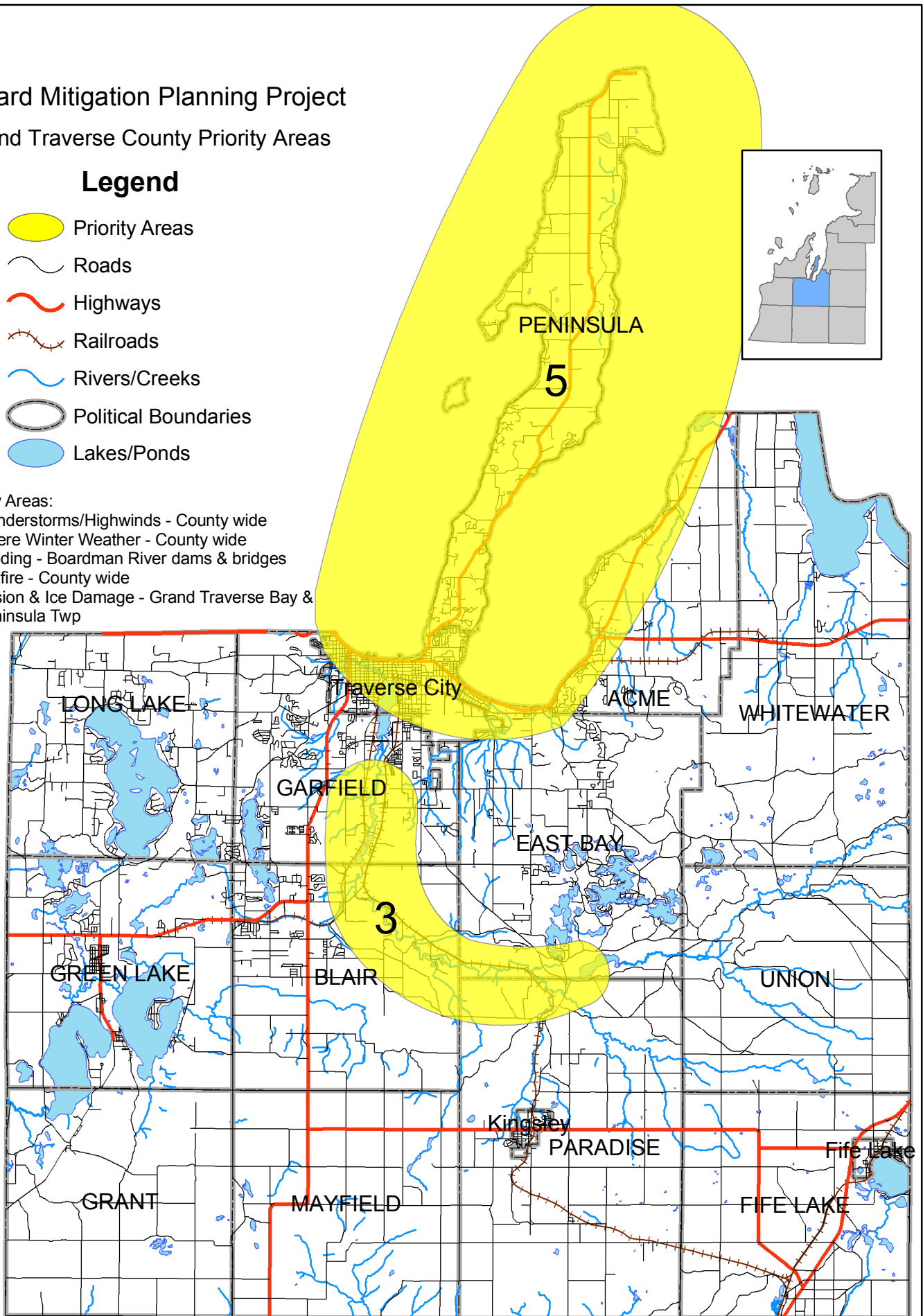
Grand Traverse County Priority Areas

Legend

-  Priority Areas
-  Roads
-  Highways
-  Railroads
-  Rivers/Creeks
-  Political Boundaries
-  Lakes/Ponds

Priority Areas:

1. Thunderstorms/Highwinds - County wide
2. Severe Winter Weather - County wide
3. Flooding - Boardman River dams & bridges
4. Wildfire - County wide
5. Erosion & Ice Damage - Grand Traverse Bay & Peninsula Twp



Map Produced By:
 Northwest Michigan Council of Governments

Map Date: 7 April 2005
Path: M:\GIS\Projects\HazardMit\Gtcbase_Priorities_Letter.mxd

Figure 1