








Hazard Mitigation Planning Project

Emmet County Priority Areas

Priority Areas:

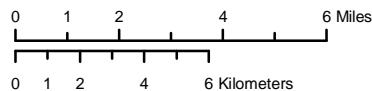
1. Shoreline/Steep Slope Erosion - Lake Michigan coastline & Little Traverse Bay
2. Flooding - Harbor Springs, Boyer Creek, Tannery Creek, Bear River, Alanson Locks, & Maple River
3. Severe Thunderstorms, Winds, & Tornados - County wide
4. Severe Winter Weather - County wide

Legend

-  Priority Areas
-  Highways
-  Roads
-  Railroads
-  Political Boundaries
-  Rivers/Creeks
-  Lakes/Ponds



a



Map produced by:
 Northwest Michigan Council of Governments

Map Date: 8 March 2005
 Path: M:\GIS\Projects\HazardMit\Emmbase_Priorities_Letter.mxd

Figure 1

