













# Hazard Mitigation Planning Project

## Benzie County Priority Areas

### Legend

-  Roads
-  Highways
-  Political Boundaries
-  Railroads
-  Rivers/Creeks
-  Lakes/Ponds

### # of People per sq. mile

-  No People
-  1 - 100
-  101 - 200
-  201 - 300
-  301 - 400
-  >400

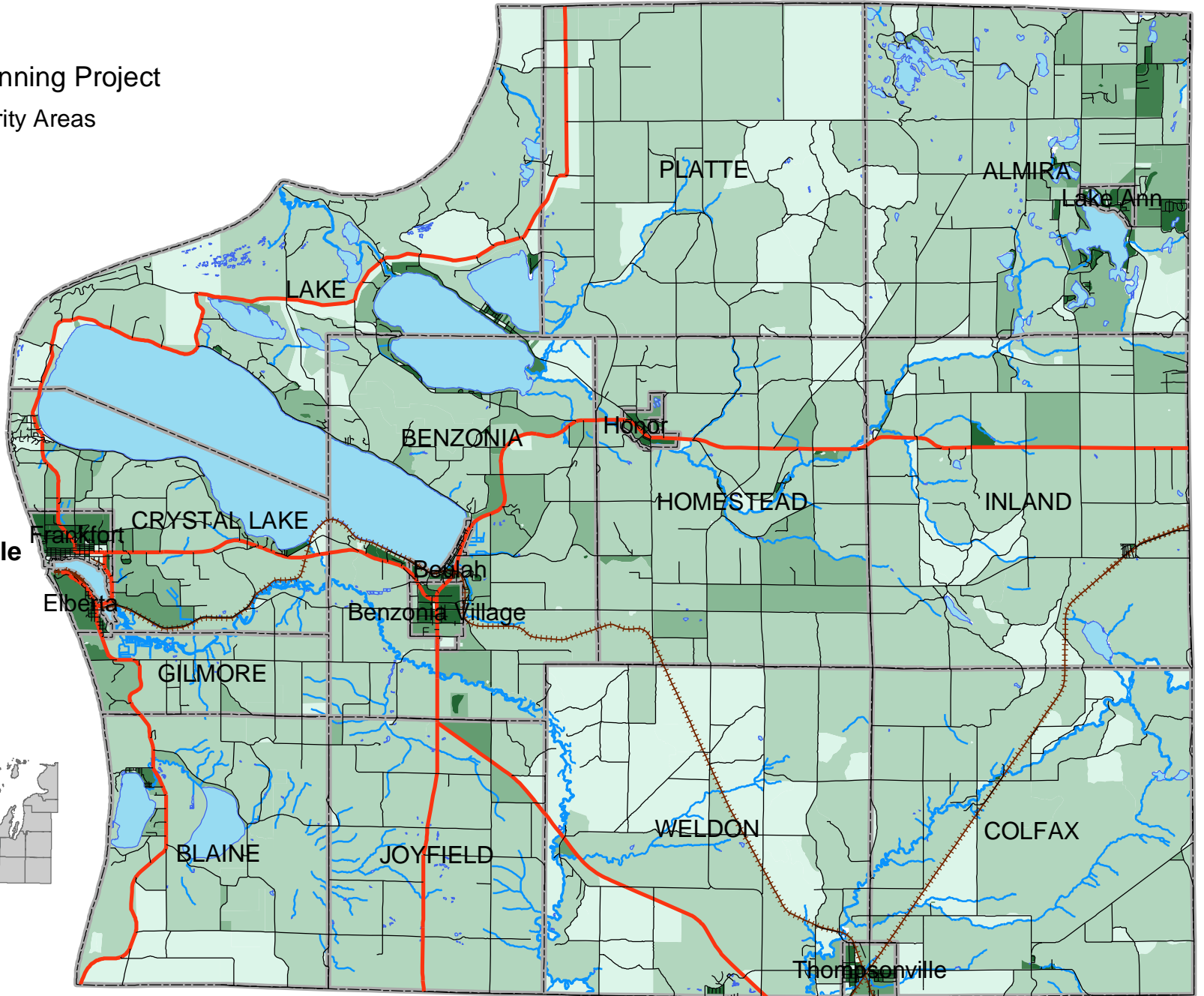
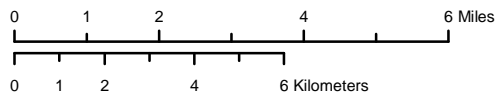


Figure 1



a