








Hazard Mitigation Planning Project

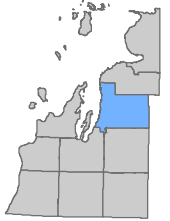
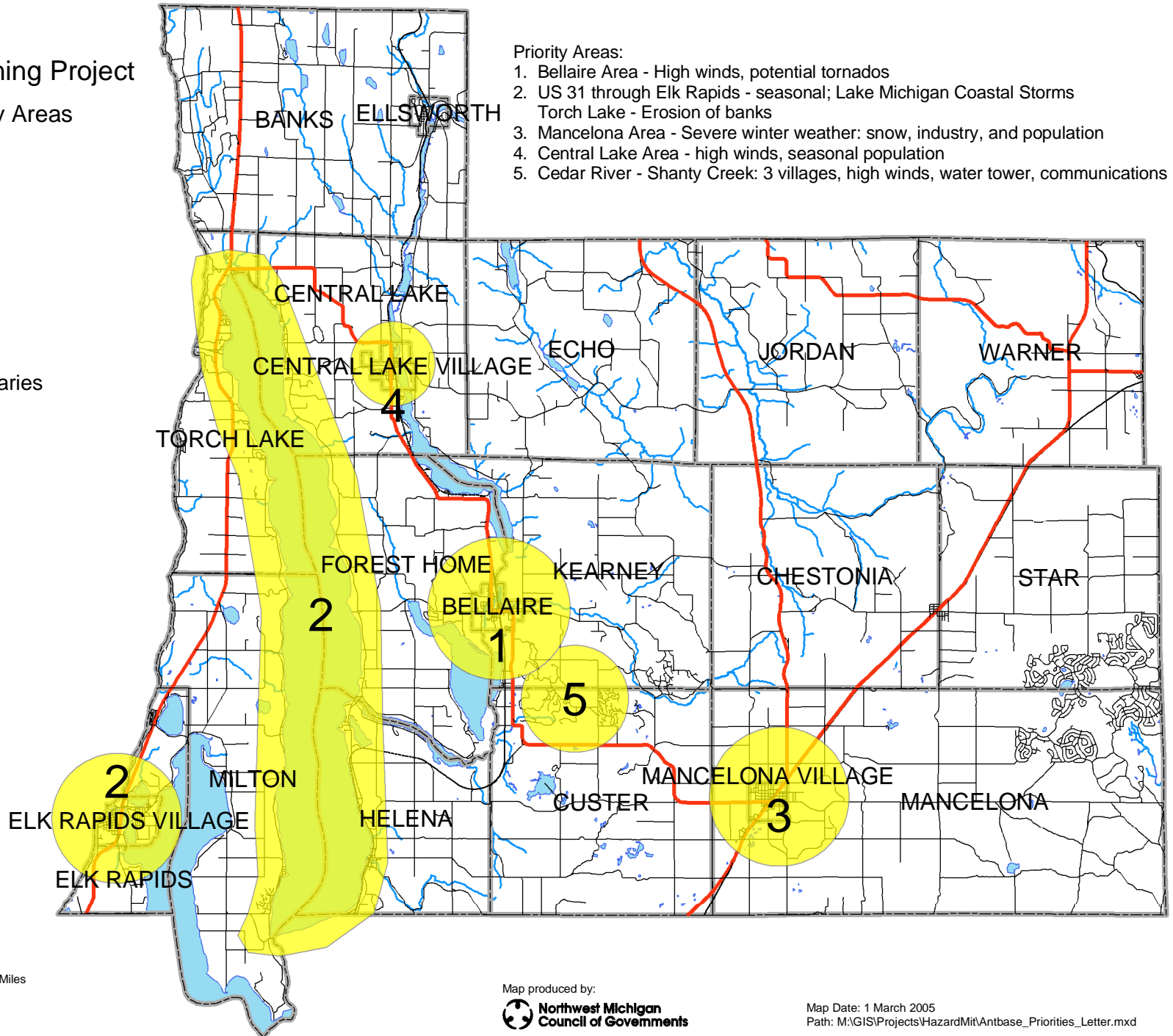
Antrim County Priority Areas

Legend

-  Priority Areas
-  Roads
-  Highways
-  Railroads
-  Political Boundaries
-  Rivers/Creeks
-  Lakes/Ponds

Priority Areas:

1. Bellaire Area - High winds, potential tornados
2. US 31 through Elk Rapids - seasonal; Lake Michigan Coastal Storms
Torch Lake - Erosion of banks
3. Mancelona Area - Severe winter weather: snow, industry, and population
4. Central Lake Area - high winds, seasonal population
5. Cedar River - Shanty Creek: 3 villages, high winds, water tower, communications



a

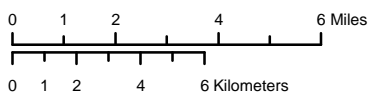


Figure 1

Map produced by:
 Northwest Michigan Council of Governments

Map Date: 1 March 2005
 Path: M:\GIS\Projects\HazardMit\Antbase_Priorities_Letter.mxd